

Reproduced from OS Maps, 1:1000, 1:2500 with the permission of Ordnance Survey of Ireland. License No. CH130723043 OS Map No. 6173-01 (1:1000), 6131-C, 6673-A (1:2500)

OVERVIEW MAP  
SCALE 1:1000

**SITE COORDINATES**

LATITUDE: 51° 57' 21.500" N	10 EASTING: 180801	11M EASTING: 1807254
LONGITUDE: 10° 45' 00.00" W	16 NORTHING: 067085	11M NORTHING: 067125

**AN BORD PLEANÁLA**

LTR DATED 10 MAR 2023

LDG. FROM APPLICANT

ABP. 23 316057

No	Revision	Date	By	CKD
-	LICENCE DRAWINGS	26.03.22	WM	WM

**entrust**  
planning & environmental

Drawings prepared by Yogi Murthi  
 ENTRUST LTD, Unit 10 Deepport Business Centre, Oremore,  
 Co. Galway, H91 X596, TEL: +353 (0) 91 342 510  
 contact@entrust-services.com

Disclaimer: Information on this map is reproduced from original material from OS and land direct portals. This plan should be used for identification purposes only, unless the Entrust Group is specifically named as the provider of the data provided by third parties. Site development boundary is highlighted in red.

**PHOENIX TOWER**  
INTERNATIONAL

**GLENLINE**  
telecoms

**SECTION 254**  
CK-2950-01

S.P. Ref: N/A

Site Address  
 CARRIGNAFOY AVENUE/EAST HILL,  
 CARRIGNAFOY,  
 CO. CORK

**SITE LOCATION MAP**  
1:1000 MAP

Designed WM	Date 26/09/2022
Drawn W	Scale AS 510M Rev. A

Dwg No. CK-2950-01-PD-01

580770m E, 567138m N

580736m E, 567111m N

**SITE COORDINATES**

LATITUDE: 51° 51' 21.9282" N	16 EASTING: 188801	ITU EASTING: 580754
LONGITUDE: 8° 16' 45.8940" W	16 NORTHING: 067085	ITU NORTHING: 567125

**LEGEND**

**AN BORD PLEANÁLA**

LTR DATED 10 MAR 2023 FROM A Pleadant

LDG- ABP- 23 316057

No.	Revision	Date	By	Chd
-	LICENSE DRAWINGS	26.08.22	WM	WM

**entrust**  
planning & environmental

Drawings prepared by: Yoel Murthi  
ENTRUST LTD, Unit 1D, Deepport Business Centre, Omevale, Co. Galway, H91 X599, TEL: +353 (0) 91 342 510, contact@entrust-services.com

**PHOENIX TOWER INTERNATIONAL**

Disclaimer: Information on this map is reproduced from digital material from OSI and land direct portfolio. This plan should be used for identification purpose only, unless specifically stated above or in accompanying document. Entrust takes on responsibility for the accuracy of the data provided by third parties. Site development boundary is highlighted in red.

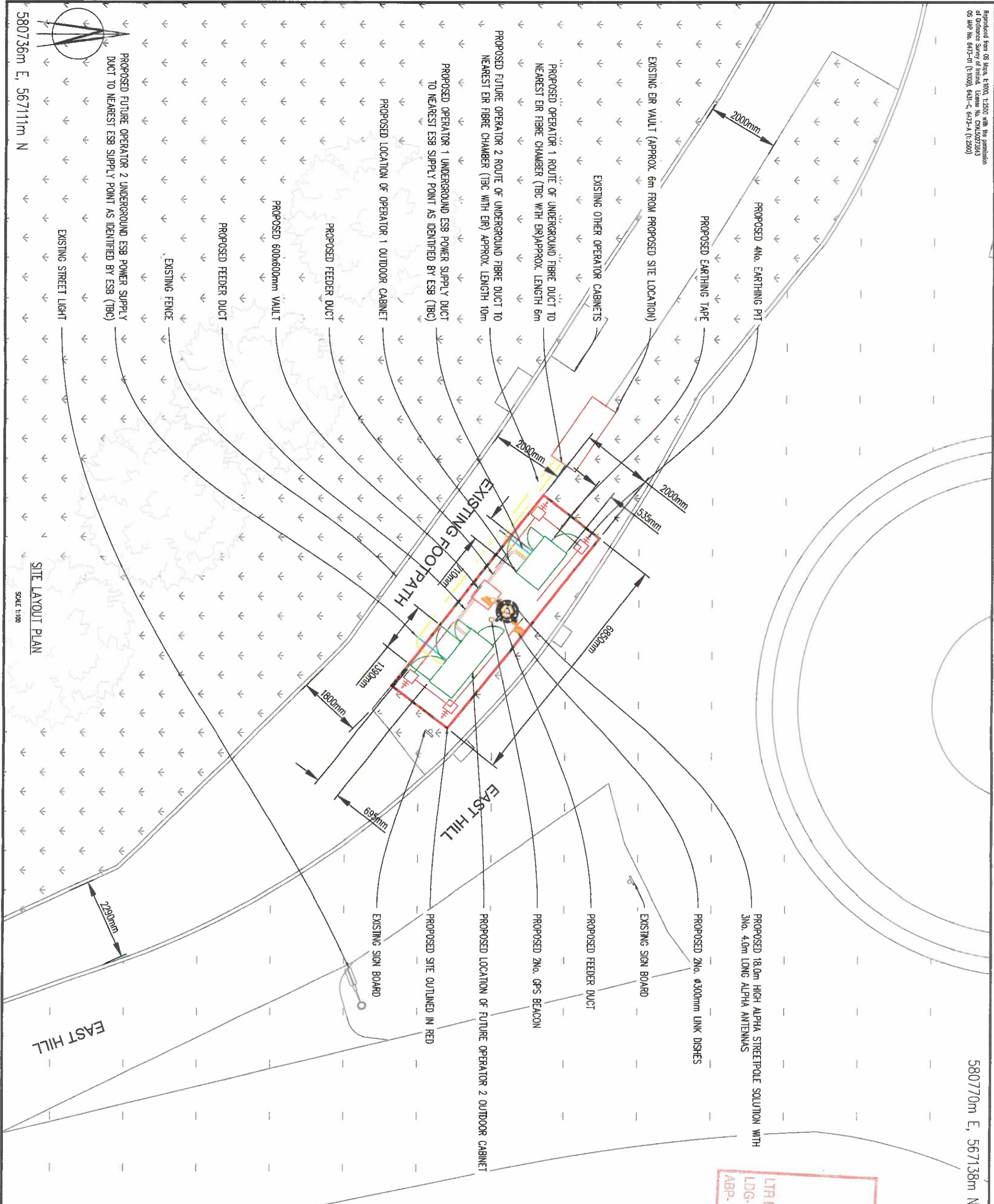
**GLENLINE telecoms**

**SECTION 254**

Site Code: CK-2950-01  
S.P. Ref: N/A  
Site Address: CARRIGNAFOY AVENUE/EAST HILL, CARRIGNAFOY, CO. CORK

Title: PTI SMART STREETPOLE SITE LAYOUT PLAN

Designed W: Date 26/09/2022  
Drawn W: Scale AS SWM Rev. A  
Dwg No. CK-2950-01-PD-02



SITE COORDINATES

LATITUDE: 51° 21' 29.92" N 16° 03' 12.81" W  
 LONGITUDE: 16° 16' 43.80" W 16° 03' 12.81" W

**AN BORD PLEANÁLA**

LTR DATE: 10 MAR 2023  
 LDG- FROM: *appellair*  
 ABP- 23 316057

No.	Revision	Date	By	CK'd
1	LICENCE DRAWINGS	26.09.22	WA	WA

**entrust**  
 planning & environmental

Drawings prepared by Yogi Murthi  
 ENTRUST LTD, Unit 10, Deepport Business Centre, Oremore,  
 Co. Galway, H91 X598, TEL: +353 (0) 91 342 510  
 contact@entrust-services.com

Disclaimer: Information on this map is reproduced from original material from OS and land direct portals. This plan should be used for identification purposes only, unless explicitly stated otherwise in accompanying documents. Entrust and its staff accept no responsibility for the accuracy of the data provided by third parties. Site development boundary is highlighted in red.

**PHOENIX TOWER**  
 INTERNATIONAL

**GLENLINE**  
 telecoms

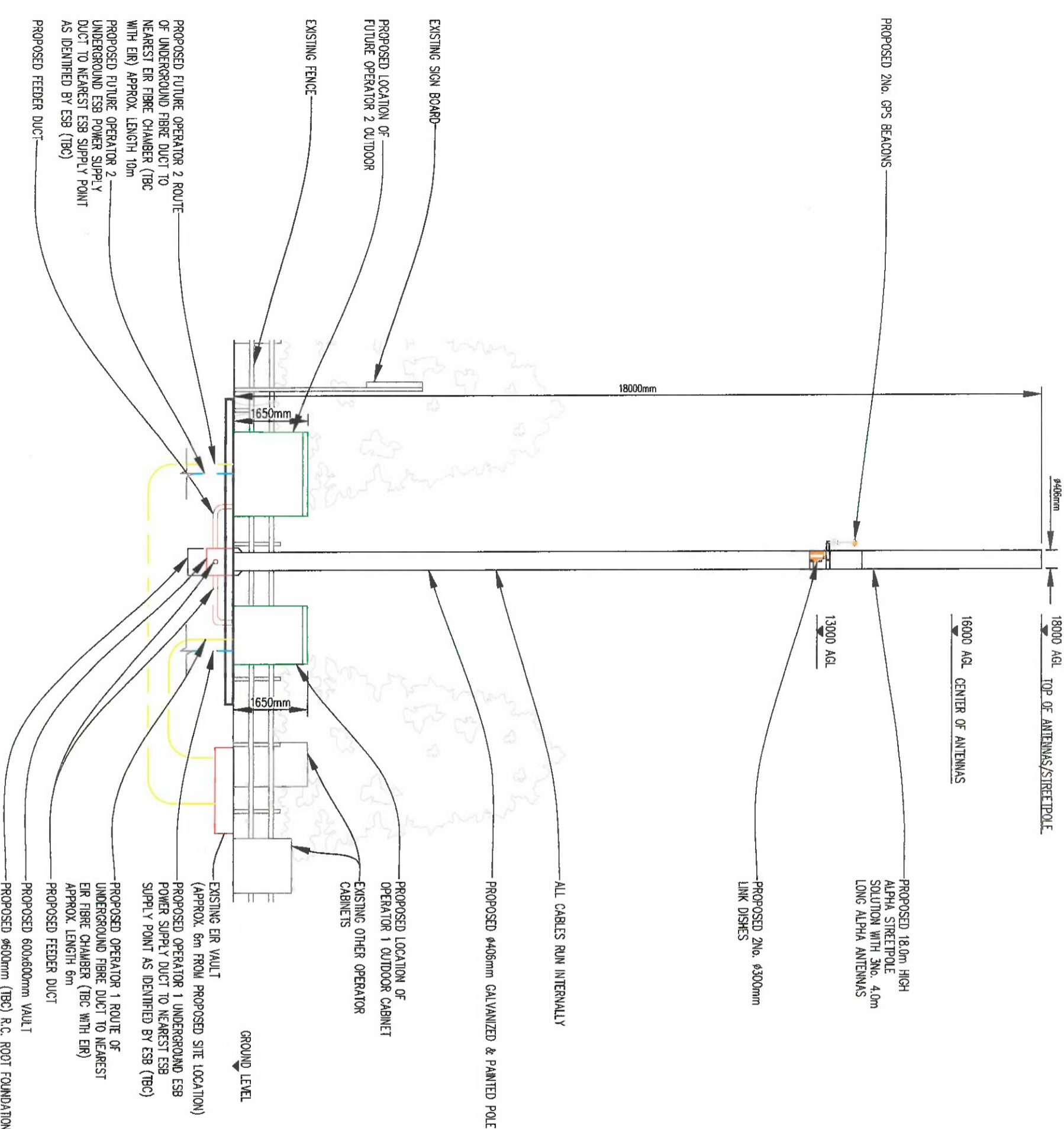
**SECTION 254**

Site Code: CK-2950-01  
 S.P. Ref: N/A  
 Site Address: CARRIGANFOY AVENUE/EAST HILL,  
 CARRIGANFOY,  
 CO. CORK

Title: PT1 SMART STREETPOLE  
 NORTH-EAST ELEVATION

Designed W	Date 26/09/2022
Drawn W	Scale AS SHOWN
	Rev. A

Dwg No. CK-2950-01-PD-03



**NORTH-EAST ELEVATION**

SCALE 1:100

SITE COORDINATES

LATITUDE: 51° 51' 21.8928" N 16 EASTING: 168901 17M EASTING: 580754  
 LONGITUDE: 8° 16' 45.8949" W 16 NORTHING: 627035 17M NORTHING: 587725

AN BORD PLEANÁLA

10 MAR 2023

LTR DATED: H-HUM *agpelt*

LDG 25 316057

ABP

No.	Revision	Date	By	Chd
-	LICENSE DRAWINGS	26.09.22	WJ	WJ



Drawings prepared by Yogi Murthi  
 ENTRUST LTD, Unit 1D, Deepark Business Centre, Gormanore,  
 Co. Galway, H91 X599, TEL: +353 (0) 91 342 510  
 contact@entrust-services.com

Disclaimer: Information on this map is reproduced from digital material from OSI and land direct portfolio. This plan should be used for identification purpose only, unless specifically stated above or in accompanying document. Entrust takes on responsibility for the accuracy of the data provided by third parties. Site development boundary is highlighted in red.

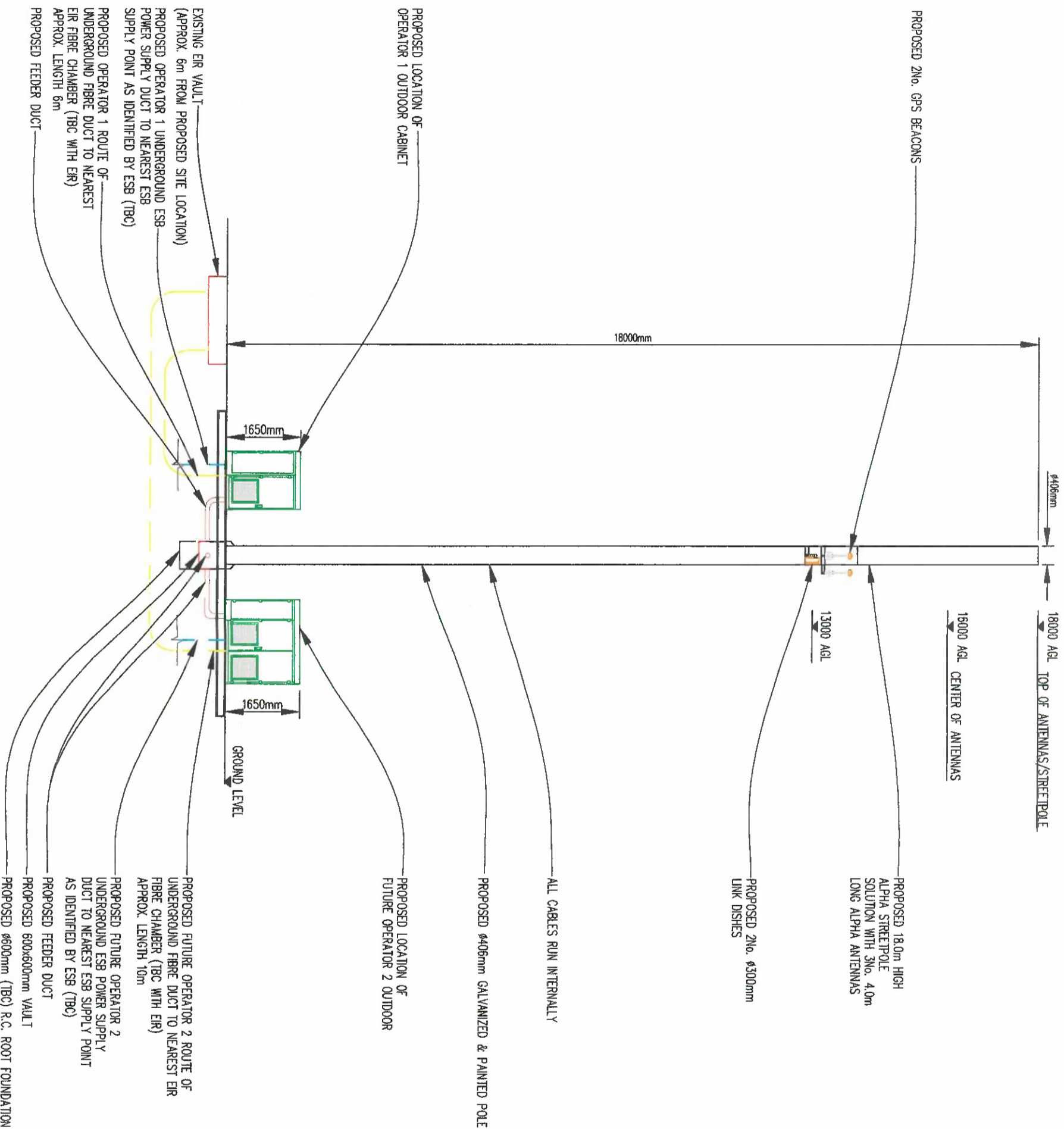


SECTION 254

Site Code: CK-2950-01  
 S.P. Ref: N/A  
 Site Address: CARRIGNAFOY AVENUE/EAST HILL, CARRIGNAFOY, CO. CORK

Title: PT1 SMART STREETPOLE SOUTH-WEST ELEVATION

Designed WJ	Date 26/09/2022
Drawn WJ	Scale AS SHOWN
	Rev. A
Dwg No. CK-2950-01-PD-04	



SOUTH-WEST ELEVATION

SCALE 1:100

SITE COORDINATES

LATITUDE: 51° 21.5028" N 10 EASTING: 180087 TM EASTING: 580754  
 LONGITUDE: 10° 15.5080" W 10 NORTHING: 600085 TM NORTHING: 507125

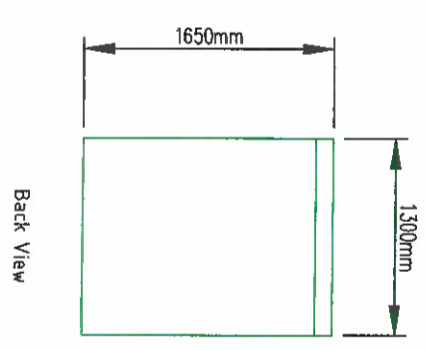
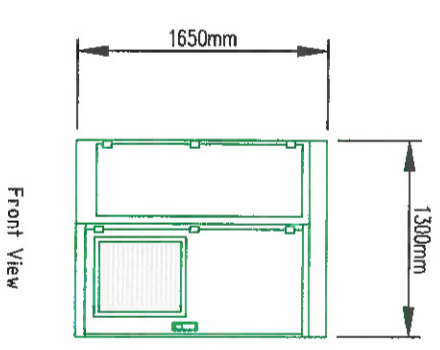
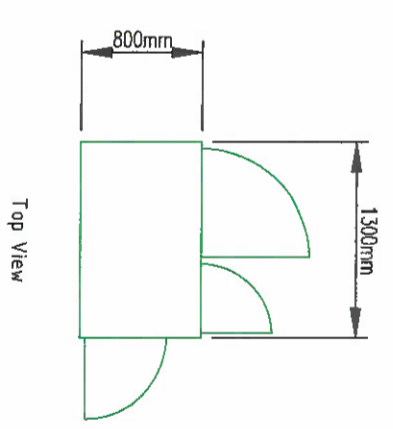
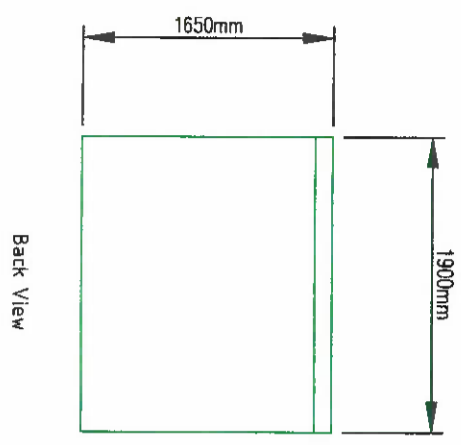
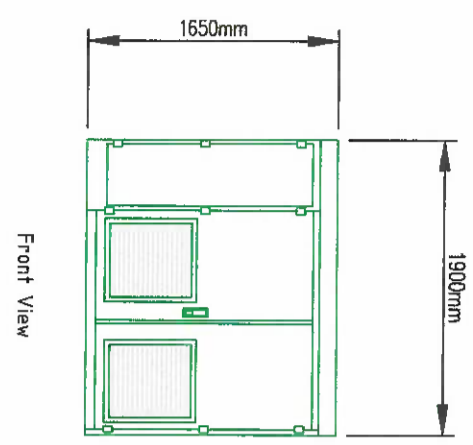
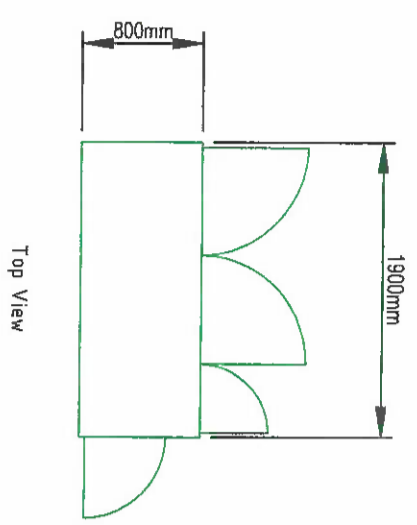
**AN BORD PLEANÁLA**

10 MAR 2023

LTR DATED \_\_\_\_\_ FROM *app/ella*

LDG- **23** 316057

ABP- \_\_\_\_\_



No.	Revision	Date	By	CK'd
-	LICENSE DIMENSIONS	26/02/22	WM	WM

**entrust**  
 planning & environmental

Drawings prepared by Yoqi Murthi  
 ENTRUST LTD, Unit 1D, Deepport, Business Centre, Oromore,  
 Co. Galway, H91 X598, TEL: +353 (0) 91 342 510  
 contact@entrust-services.com

Disclaimer: Information on this map is reproduced from digital material from OSI and land direct portal. This plan should be used for identification purpose only, unless stated otherwise in accompanying document. Entrust takes no responsibility for the accuracy of the data provided by third parties. Site development boundary is highlighted in red.

**PHOENIX TOWER**  
 INTERNATIONAL

**GLENNLINE**  
 telecoms

**SECTION 254** CK-2950-01

S.P. Ref: N/A

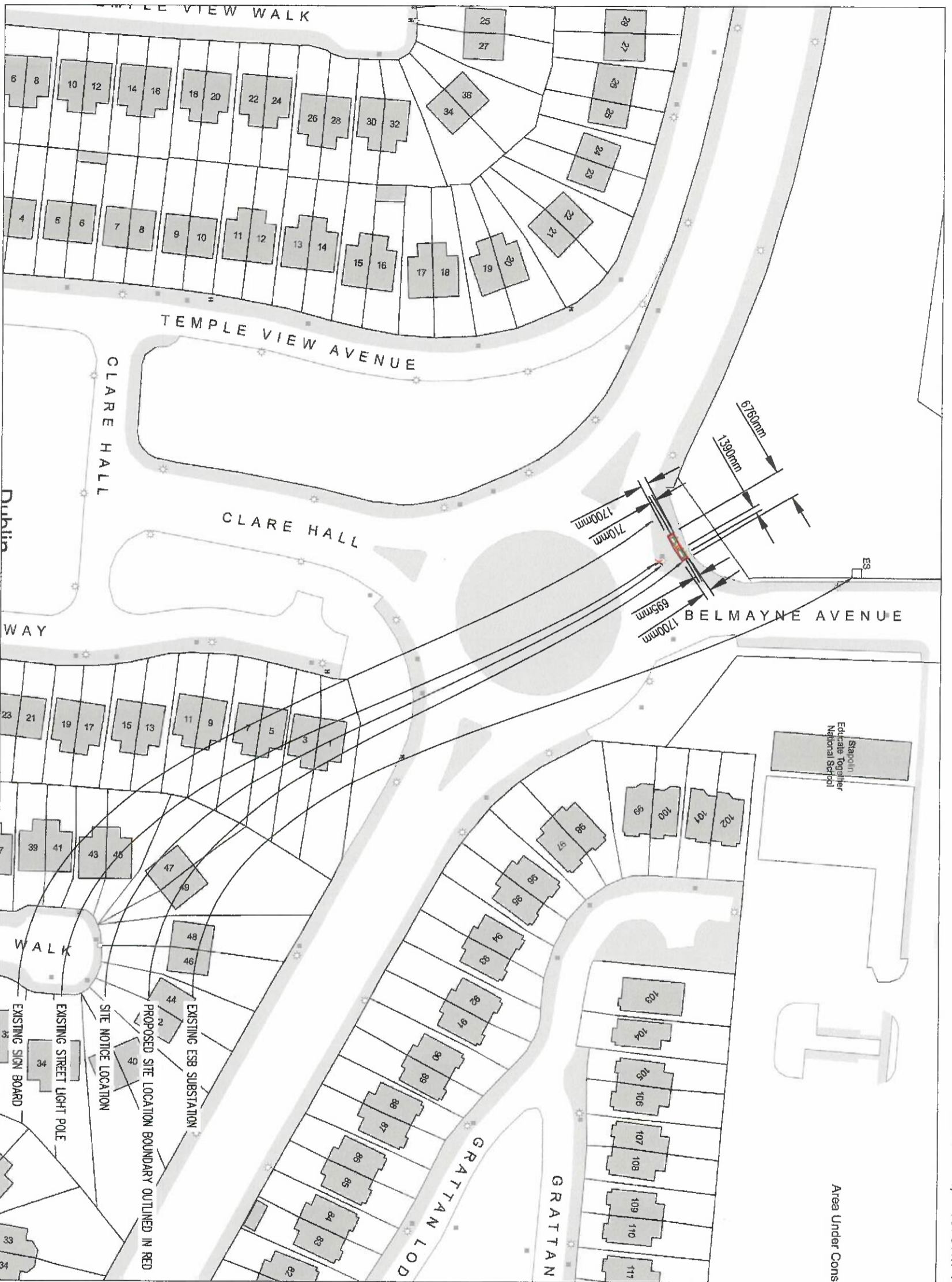

Site Address  
 CARRIGNAFOY AVENUE/EAST HILL,  
 CARRIGNAFOY,  
 CO. CORK

Title  
 PTI SMART STREETPOLE  
 EQUIPMENT DETAILS

Designed by Date 26/09/2022  
 Drawn by Scale AS SHOWN Rev. A  
 Dwg No. CK-2950-01-PD-05

EQUIPMENT DETAILS

SCALE 1:50



721514m E, 740492m N

721806m E, 740707m N

Reproduced from OS Maps, 1:1000 & 1:2500 with the permission of Ordnance Survey of Ireland. License No. C174/5017289 OS MAP No. 3133-02, 3133-03(1:1000), 3133-A(1:2500)

OVERVIEW MAP  
SCALE 1:1000

**SITE COORDINATES**

LATITUDE: 53° 24' 5.892" N	16 EASTING: 321697	17N EASTING: 721638
LONGITUDE: 10° 14.772" W	16 NORTHING: 240823	17N NORTHING: 740647

**AN BORD PLEANÁLA**

**10 MAR 2023**

LTR DATED FROM *speckle*

LDG- **25** 316057

ABP.

No.	Revision	Date	By	Chd
A	SITE LOCATION UPDATED	03/10/22	WM	WM
-	LEASE DRAWING	23/03/22	WM	WM

**entrust**  
planning & environmental

Drawings prepared by Yogi Murthi  
ENTRUST LTD, Unit 10, Deerpark Business Centre, Quornmore,  
Co. Galway, H81 X599, TEL: +353 (0) 91 342 510  
contact@entrust-services.com

Disclaimer: Information on this map is reproduced from  
digital material from OS and is not a direct printout. This  
plan should be used for identification purposes only, unless  
explicitly stated above or in accompanying document.  
Entrust takes on responsibility for the accuracy of the  
data provided by third parties. Site development boundary  
is highlighted in red.

**PHOENIX TOWER INTERNATIONAL**

**GLENLINE telecoms**

**SECTION 254**

Site Code: DN-2928-01  
S.P. Ref: N/A  
Site Address: ROUNDABOUT, R139 ROAD, BALGRIFIN, CLAREHALL, DUBLIN 13

Title: SITE LOCATION MAP  
1:1000 MAP

Designed by	Date	03/10/2022
Drawn by	Scale	AS SHOWN
Dwg No.	DN-2928-01-PD-01	Rev. A

721655m E, 740660m N

**SITE COORDINATES**

LATITUDE: 53° 24' 5.989" N	16 EASTING: 371697	17M EASTING: 729638
LONGITUDE: 10° 14.772" W	16 NORTHING: 240923	17M NORTHING: 740647

**LEGEND**

- M/V/U/G Cable Routes
- Telecommunications

**AN BORD PLEANÁLA**

10 MAR 2023

LTD DATED FROM 4pm 2023

LDC 23 316057

ABP

No.	Revision	Date	By	Ctd
A	SITE LOCATION UPDARED	03/10/22	WJ	WJ
-	LEASE DRAWING	23/03/22	WJ	WJ

**entrust**  
planning & environmental

Drawings prepared by Yodl Murlhi  
ENTRUST LTD, Unit 10, Deepport Business Centre, Orommore,  
Co. Galway, H91 X599, TEL: +353 (0) 91 342 510  
contact@entrust-services.com

Disclaimer: Information on this map is reproduced from digital material from OSI and land direct portal. This plan should be used for identification purpose only, unless specifically stated above or in accompanying document. Entrust takes on responsibility for the accuracy of the data provided by third parties. Site development boundary is highlighted in red.

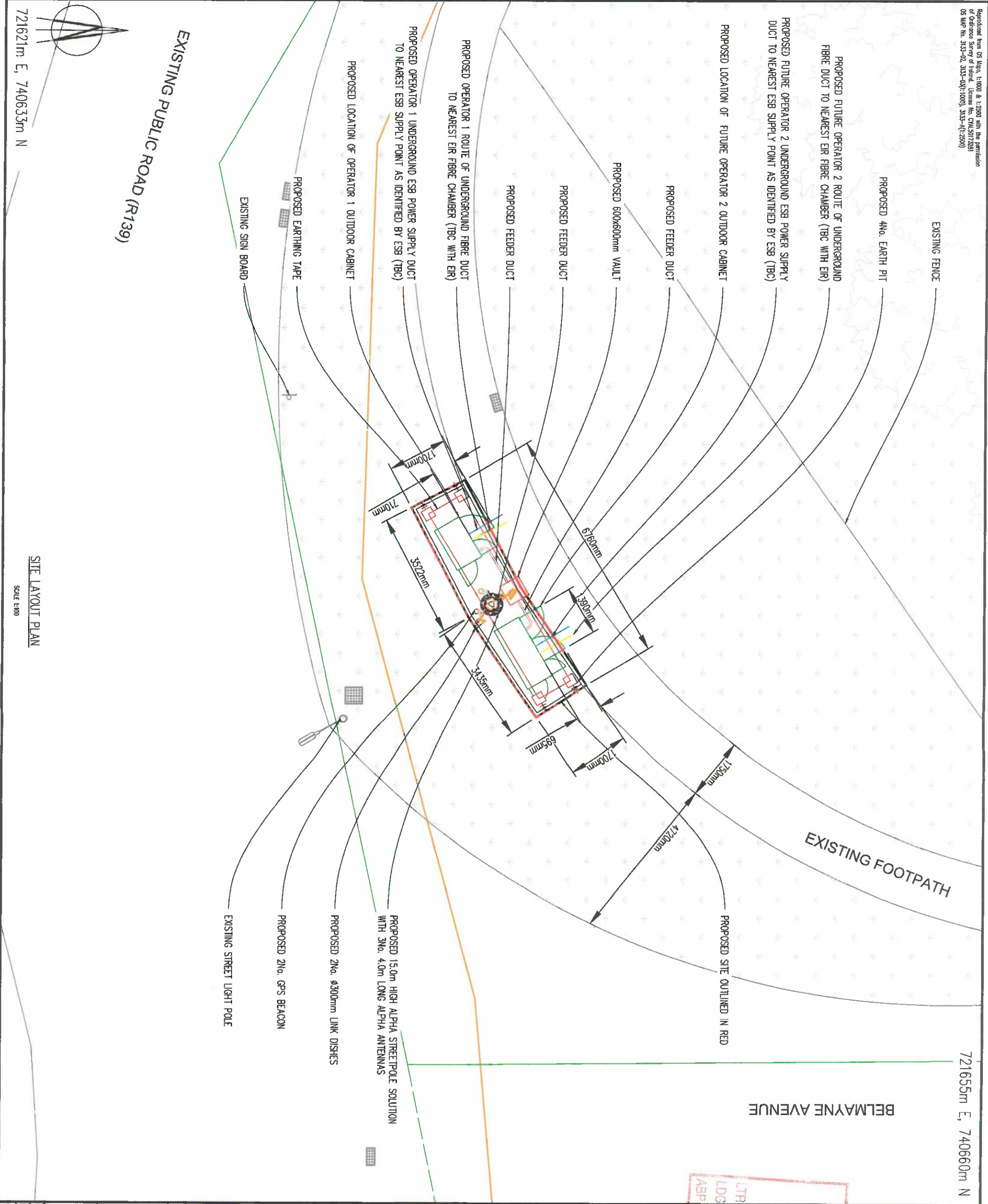
**PHOENIX TOWER INTERNATIONAL**

**GLENLINE telecoms**

**SECTION 254**

Site Code:	DN-2928-01
S.P. Ref:	N/A
Site Address	ROUNDABOUT, R139 ROAD, BALGRIFFIN, CLAREHALL, DUBLIN 13
Title	PTI SMART STREETPOLE SITE LAYOUT PLAN

Designed by	Date	03/10/2022
Drawn by	Scale	AS SHOWN
Dwg No.	DN-2928-01-PD-02	Rev. A



**SITE LAYOUT PLAN**

SCALE 1:100

SITE COORDINATES

LATITUDE: 53° 24' 6.998" N 16 EASTING: 321697 17M EASTING: 21839  
 LONGITUDE: 10° 14.772" W 16 NORTHING: 240923 17M NORTHING: 740647

**A NBORD PLEANÁLA**

**10 MAR 2023**

LTR DATED FROM *approved*  
 LDG-  
 ABP. 23 316057

No.	Revision	Date	By	Chd
1	SITE LOCATION UPDATED	03.10.22	WM	WM
-	LEASE DRAWING	23.05.22	WM	WM

**entrust**  
 planning & environmental

Drawings prepared by Yogi Kurthi  
 ENTRUST LTD, Unit 10, Davenport Business Centre, Orammore,  
 Co. Galway, H91 X599. TEL: +353 (0) 91 342 510  
 contact@entrust-services.com

Disclaimer: Information on this map is reproduced from digital material from OSI and land direct portal. This plan should be used for identification purposes only, unless specifically stated above or in accompanying document. Entrust takes on responsibility for the accuracy of the data provided by third parties. Site development boundary is highlighted in red.

**PHOENIX TOWER INTERNATIONAL**

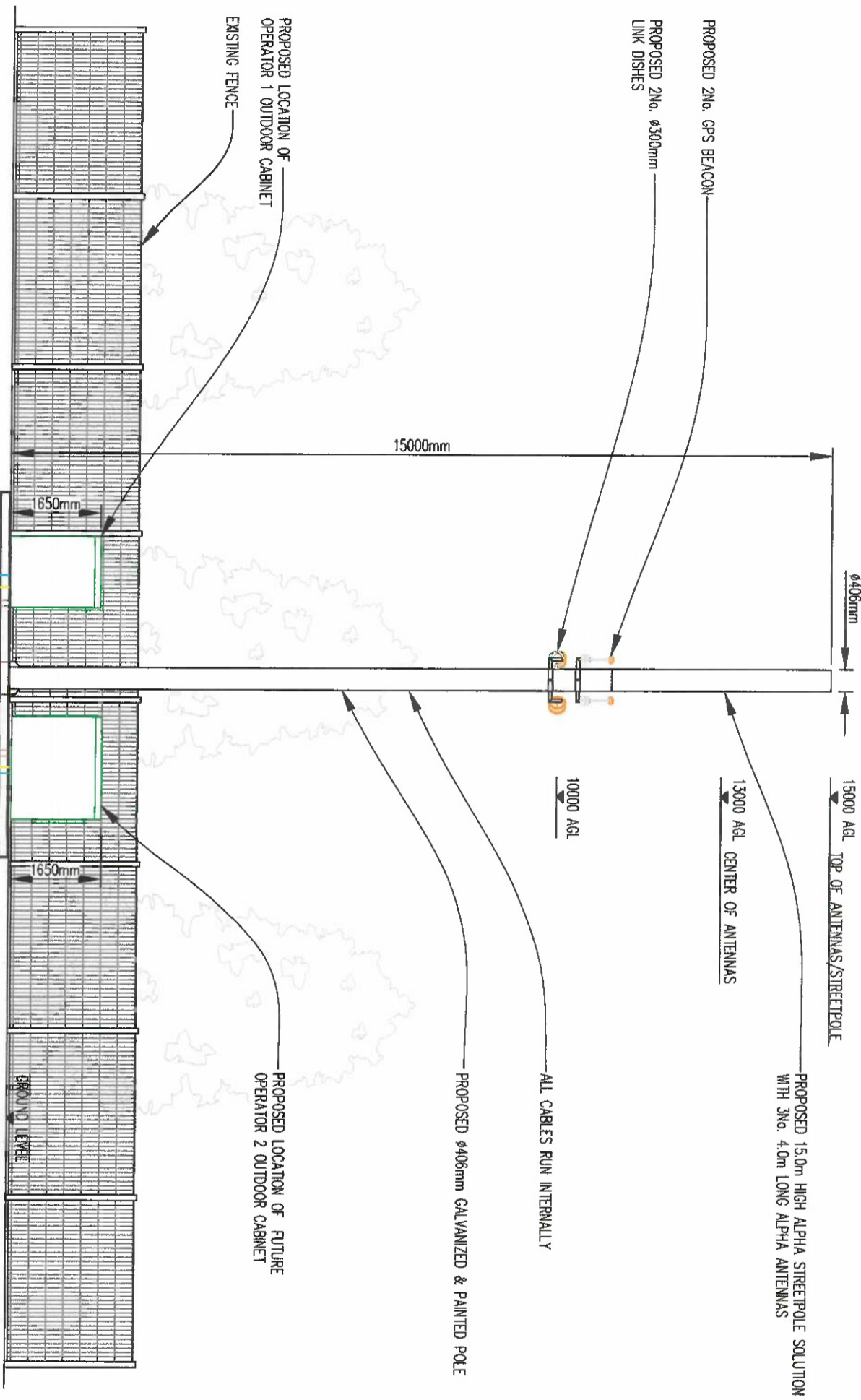
**GLENNLINE telecoms**

**SECTION 254**

Site Code: DN-2928-01  
 S.P. Ref: N/A  
 Site Address: ROUNDABOUT, R139 ROAD, BALGRIFIN, CLAREHALL, DUBLIN 13

Title: PTI SMART STREETPOLE SOUTH-EAST ELEVATION

Designed by: [ ] Date: 03/10/2022  
 Drawn by: W Scale: AS SHOWN Rev: A  
 Dwg No.: DN-2928-01-PD-03



PROPOSED 2no. GPS BEACON

PROPOSED 2no. #300mm LINK DISHES

PROPOSED 15.0m HIGH ALPHA STREETPOLE SOLUTION WITH 3no. 4.0m LONG ALPHA ANTENNAS

15000 AGL TOP OF ANTENNAS/STREETPOLE

13000 AGL CENTER OF ANTENNAS

10000 AGL

ALL CABLES RUN INTERNALLY

PROPOSED #400mm GALVANIZED & PAINTED POLE

PROPOSED LOCATION OF FUTURE OPERATOR 2 OUTDOOR CABINET

PROPOSED LOCATION OF OPERATOR 1 OUTDOOR CABINET

EXISTING FENCE

15000mm

1650mm

1650mm

GROUND LEVEL

PROPOSED FUTURE OPERATOR 2 ROUTE OF UNDERGROUND FIBRE DUCT TO NEAREST EIR FIBRE CHAMBER (TBC WITH EIR)

PROPOSED FUTURE OPERATOR 2 UNDERGROUND ESB POWER SUPPLY DUCT TO NEAREST ESB SUPPLY POINT AS IDENTIFIED BY ESB (TBC)

PROPOSED FEEDER DUCT

PROPOSED 600x600mm VAULT

PROPOSED #600mm (TBC) R.C. ROOT FOUNDATION

PROPOSED FEEDER DUCT

PROPOSED OPERATOR 1 ROUTE OF UNDERGROUND FIBRE DUCT TO NEAREST EIR FIBRE CHAMBER (TBC WITH EIR)

PROPOSED OPERATOR 1 UNDERGROUND ESB POWER SUPPLY DUCT TO NEAREST ESB SUPPLY POINT AS IDENTIFIED BY ESB (TBC)

PROPOSED FEEDER DUCT

**SOUTH-EAST ELEVATION**

SCALE 1:100



SITE COORDINATES

LATITUDE: 53° 24' 6.986" N IS EASTING: 321997 NIM EASTING: 1791639  
 LONGITUDE: 6° 10' 14.172" W IS NORTHING: 240823 TIM NORTHING: 740647

AN BORD PLEANÁLA

10 MAR 2023

LTR DATED FROM *agpeller*  
 LDG- 25 316057  
 ABP.

No.	Revision	Date	By	Chd
A	SITE LOCATION UPDATED	03.10.22	VM	VM
-	LEASE DRAWING	23.05.22	VM	VM

**entrust**  
 planning & environmental

Drawings prepared by Yogi Murthi  
 ENTRUST LTD, Unit 10, Daberpark Business Centre, Oranmore,  
 Co. Galway, H81 X599, TEL: +353 (0) 91 342 510  
 contact@entrust-services.com

Disclaimer: Information on this map is reproduced from digital material from OSI and land direct portfolio. This plan should be used for identification purposes only, unless specifically stated above or in accompanying documents. Entrust takes on responsibility for the accuracy of the data provided by third parties. Site development boundary is highlighted in red.

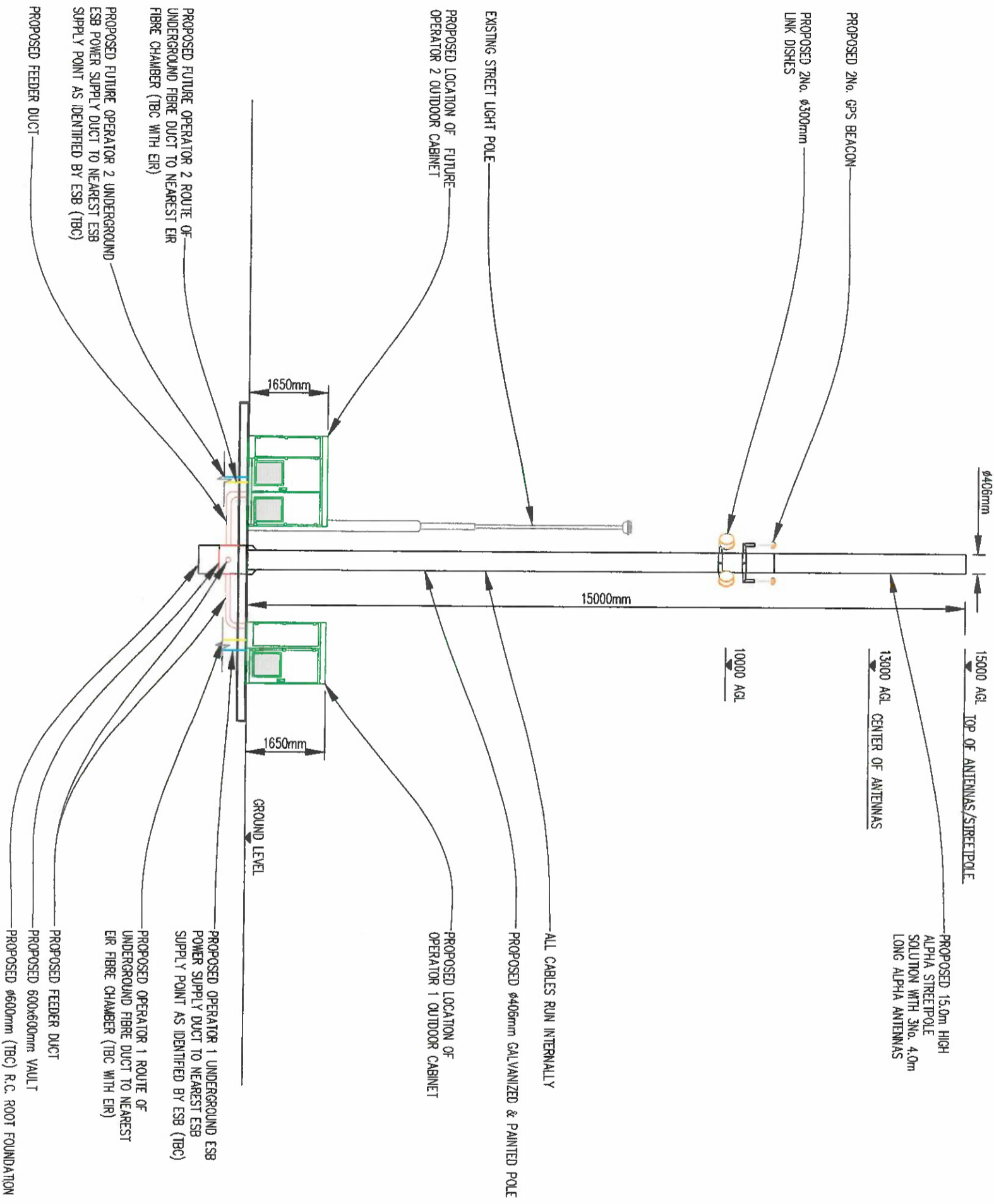


SECTION 254

Site Code: DN-2928-01  
 S.P. Ref: N/A  
 Site Address: ROUNDABOUT, R139 ROAD, BALGRIFFIN, CLAREHALL, DUBLIN 13

Title: PT1 SMART STREETPOLE NORTH-WEST ELEVATION

Designed by: Date: 03/10/2022  
 Drawn by: Scale: AS SHOWN Rev: A  
 Dwg No.: DN-2928-01-PD-04



NORTH-WEST ELEVATION

SCALE 1:100

**SITE COORDINATES**

LATITUDE: 53° 24' 8.586" N 10 EASTING: 321687 11V EASTING: 721638  
 LONGITUDE: 10° 14.772" W 10 NORTHING: 240823 11V NORTHING: 740647

**AIR BOARD PLEANÁLA**

10 MAR 2023

DATE DATED FROM *gqjellaw*

NO. 25 316057

No.	Revision	Date	By	Chd
A	SITE LOCATION UPDATED	03/02/23	WJ	WJ
-	LEASE DRAWING	23/05/22	WJ	WJ

**entrust**  
 planning & environmental

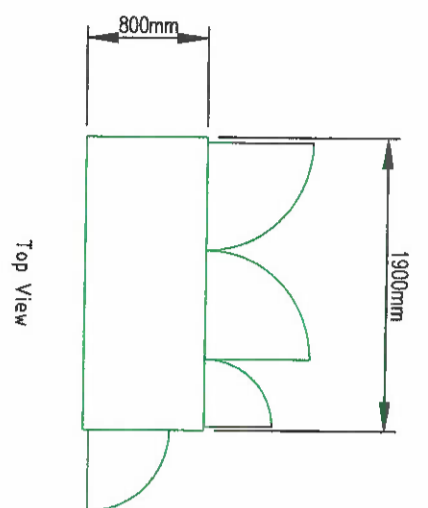
Drawings prepared by Yogi Murthi  
 ENTRUST LTD, Unit 10, Deerpark, Business Centre, Oremore,  
 Co. Galway, H81 X599, TEL: +353 (0) 91 342 510  
 contact@entrust-services.com

Disclaimer: Information on this map is reproduced from digital material from OS and is not a direct part of this plan. It should be used for identification purposes only, unless specifically stated above or in accompanying documents. Entrust takes on responsibility for the accuracy of the date provided by third parties. Site development boundary is highlighted in red.

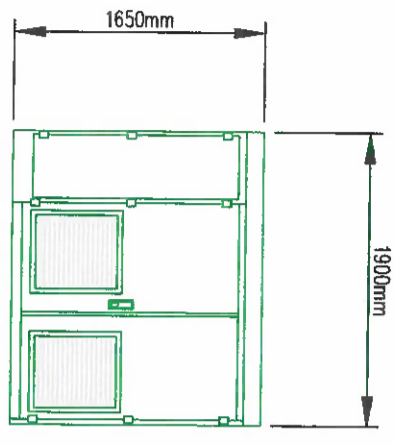
**PHOENIX TOWER INTERNATIONAL**

**GLENNLINE telecoms**

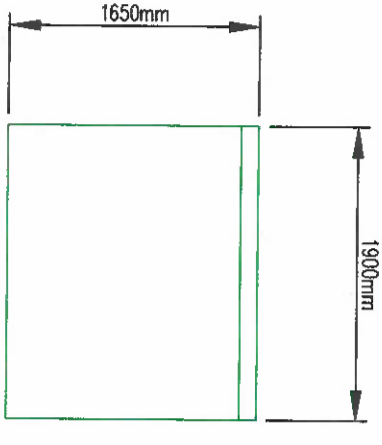
<b>SECTION 254</b>	
Site Code:	DN-2928-01
S.P. Ref:	N/A
Site Address	ROUNDABOUT, R139 ROAD, BALGRIFFIN, CLAREHALL, DUBLIN 13
Title	PTI SMART STREETPOLE EQUIPMENT DETAILS
Designed by	Date 03/10/2022
Drawn by	Scale AS SHOWN Rev. A
Dwg No. DN-2928-01-PD-05	



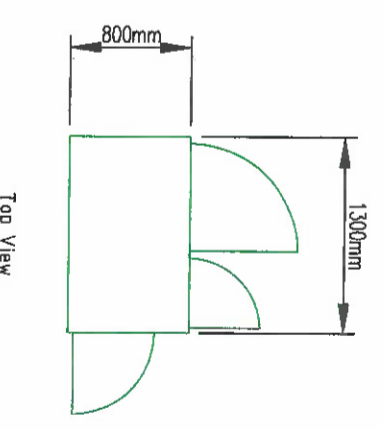
Top View



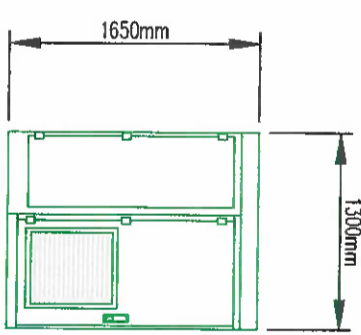
Front View



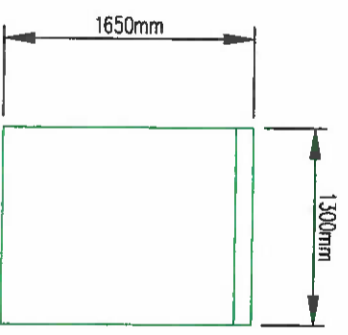
Back View



Top View



Front View



Back View

**EQUIPMENT DETAILS**

SCALE 1:30